

Fare Information

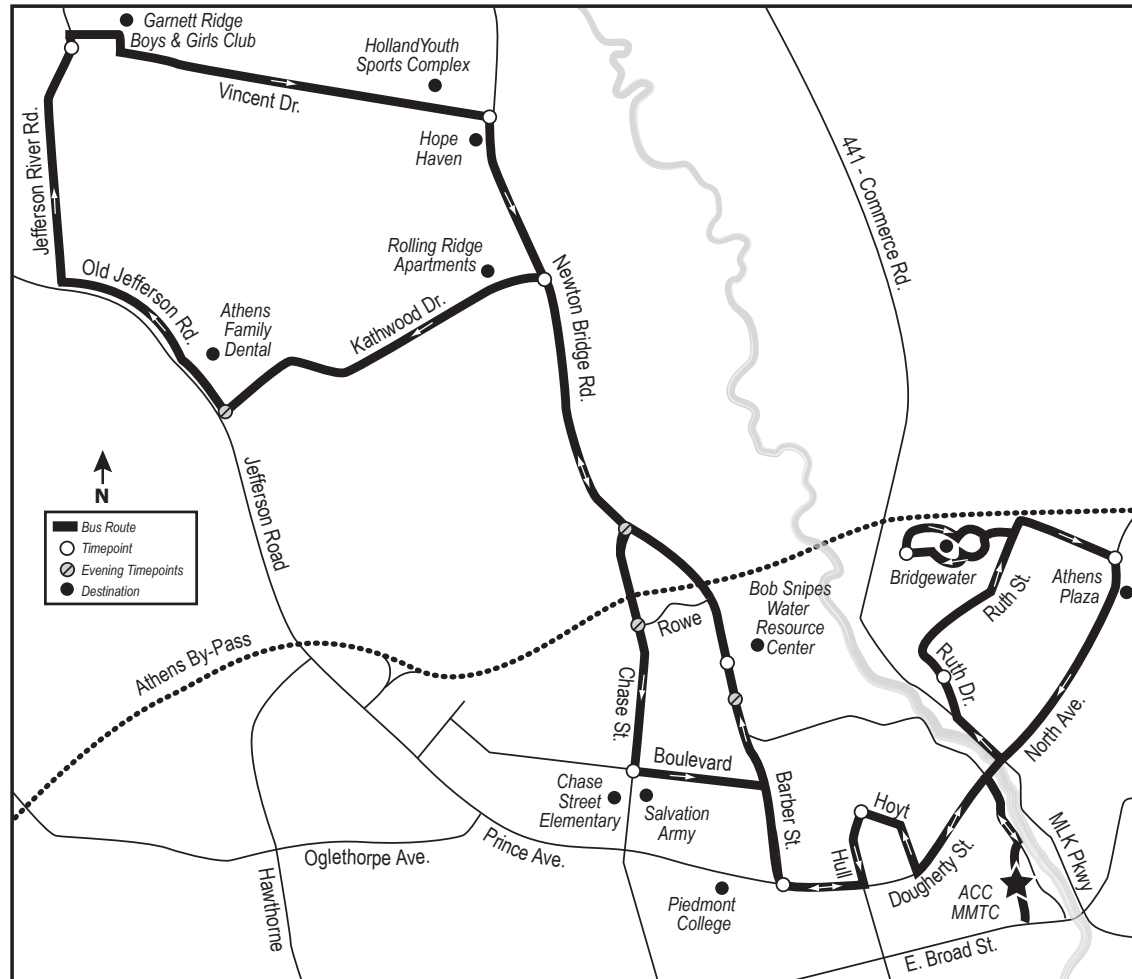


Adults (age 18-64)	\$1.50
Senior Citizens	\$0.75
<i>(age 65+; proper I.D. required, Medicare card accepted)</i>	
Persons with disabilities (with I.D.).....	\$0.75
Medicare Card Holders	\$0.75
Youth (age 6-17; with proof of age)	\$1.25
Youth (age 6-17; without proof of age)	\$1.50

Children Free
(age 5 and under; limit 2; must ride with fare-paying passenger. Additional children under 6 will be charged Youth Fare. Age will be determined by the height of the RED line on the fare box. Children taller than the RED line will pay youth fare.)

Transfers (good for connecting bus only) Free

University of Georgia students, faculty and staff (with valid UGA I.D) Free




Passes

If you are a frequent rider of The Bus, you may want to consider purchasing a pass. Each pass covers 22 rides without a time limit. Transfers are issued free when the driver checks the pass.

Pass Prices

Adult Smart Pass (18-64 years old)	\$30.00
Senior Citizen Smart Pass.....	\$15.00
<i>(proof of age required; Medicare card accepted)</i>	
Disabled Freedom Pass	\$15.00
Medicare Card Holder.....	\$15.00
Youth Smart Pass.....	\$25.00
<i>(age 6-17; proof of age required when pass is purchased)</i>	



Barber/Chase

MMTC - Bay B

- Bob Snipes Water Resource Center
- Rolling Ridge Apartments
- Athens Family Dental
- Hope Haven
- Holland Youth Sports Complex
- Garnett Ridge Boys & Girls Club
- Chase Street Elementary
- Salvation Army
- Bridgewater Community



Thank you for riding "The Bus."
 We hope your trip is pleasant.
 Please call our main office if you have any suggestions or comments:
706-613-3430.



Call **706-613-3430**
 for more info or visit us on the web at
www.athenstransit.com

How to Ride the Bus

- 1 Find your location on the map.
- 2 Check the timetable for the closest timepoint to your location. If you will be catching The Bus at a stop not listed in the timetable, plan to arrive at your stop by the time listed for the preceding timepoint.
- 3 Read the timetable from left to right and top to bottom.
- 4 If you need to take more than one bus to reach your destination, ask your operator for a transfer.
- 5 Use exact fare. The operator cannot make change.
- 6 To indicate your stop, pull the cord located at the top of the windows or press the black strip between the windows.



Bus-N-Bike




ATS "Bus n' Bike" program makes daily commuting much easier, safer, and more convenient for cyclists. Special carriers on the front of the bus allow riders to easily store bicycles while riding. Each carrier can hold at least two adult-size bikes. For detailed information on how to load and unload your bike visit:
www.athenstransit.com/programs/busnbike.html



216.27.87.29/athens/

Type the address above into any browser at home or on your mobile device. This takes you to a real-time view of the ATS system on **OTvia2™**. The location of every bus and stop along all routes is represented on the map. The positions of the buses are updated automatically every few seconds. You can also see the estimated arrival times at each stop. So if you are waiting for a bus or wondering just how close the next bus or bus stop is, check out this app.



Multi-Modal	Hull & Hoyt	Prince & Barber	Snipes Water Res Center	Kathwood & Newton Bridge	Jefferson River & Vincent	Vincent & Newton Br.	Boulevard & Chase	Hull & Hoyt	Multi-Modal	Ruth Dr. & Artison Pl.	River Birch & Bridgewater	North Ave & Northcrest	Multi-Modal
				6:10	6:15	6:20	6:25	6:28	6:30	6:32	6:35	6:40	6:45
6:45 am	6:49	6:51	6:53	6:58	7:05	7:10	7:15	7:20	7:25	7:27	7:30	7:35	7:40
7:45	7:49	7:51	7:53	7:58	8:05	8:10	8:15	8:20	8:25	8:27	8:30	8:35	8:40
8:45	8:49	8:51	8:53	8:58	9:05	9:10	9:15	9:20	9:25	9:27	9:30	9:35	9:40
9:45	9:49	9:51	9:53	9:58	10:05	10:10	10:15	10:20	10:25	10:27	10:30	10:35	10:40
10:45	10:49	10:51	10:53	10:58	11:05	11:10	11:15	11:20	11:25	11:27	11:30	11:35	11:40
11:45	11:49	11:51	11:53	11:58	12:05	12:10	12:15	12:20	12:25	12:27	12:30	12:35	12:40
12:45 pm	12:49	12:51	12:53	12:58	1:05	1:10	1:15	1:20	1:25	1:27	1:30	1:35	1:40
1:45	1:49	1:51	1:53	1:58	2:05	2:10	2:15	2:20	2:25	2:27	2:30	2:35	2:40
2:45	2:49	2:51	2:53	2:58	3:05	3:10	3:15	3:20	3:25	3:27	3:30	3:35	3:40
3:45	3:49	3:51	3:53	3:58	4:05	4:10	4:15	4:20	4:25	4:27	4:30	4:35	4:40
4:45	4:49	4:51	4:53	4:58	5:05	5:10	5:15	5:20	5:25	5:27	5:30	5:35	5:40
5:45	5:49	5:51	5:53	5:58	6:05	6:10	6:15	6:20	6:25	6:27	6:30	6:35	6:40

Multi-Modal	Hull & Hoyt	Prince & Barber	Snipes Water Res Center	Kathwood & Newton Bridge	Jefferson River & Vincent	Vincent & Newton Br.	Boulevard & Chase	Hull & Hoyt	Multi-Modal	Ruth Dr. & Artison Pl.	River Birch & Bridgewater	North Ave & Northcrest	Multi-Modal
				7:58 am	8:05	8:10	8:15	8:20	8:25	8:27	8:30	8:35	8:40
8:45 am	8:49	8:51	8:53	8:58	9:05	9:10	9:15	9:20	9:25	9:27	9:30	9:35	9:40
9:45	9:49	9:51	9:53	9:58	10:05	10:10	10:15	10:20	10:25	10:27	10:30	10:35	10:40
10:45	10:49	10:51	10:53	10:58	11:05	11:10	11:15	11:20	11:25	11:27	11:30	11:35	11:40
11:45	11:49	11:51	11:53	11:58	12:05	12:10	12:15	12:20	12:25	12:27	12:30	12:35	12:40
12:45 pm	12:49	12:51	12:53	12:58	1:05	1:10	1:15	1:20	1:25	1:27	1:30	1:35	1:40
1:45	1:49	1:51	1:53	1:58	2:05	2:10	2:15	2:20	2:25	2:27	2:30	2:35	2:40
2:45	2:49	2:51	2:53	2:58	3:05	3:10	3:15	3:20	3:25	3:27	3:30	3:35	3:40
3:45	3:49	3:51	3:53	3:58	4:05	4:10	4:15	4:20	4:25	4:27	4:30	4:35	4:40
4:45	4:49	4:51	4:53	4:58	5:05	5:10	5:15	5:20	5:25	5:27	5:30	5:35	5:40
5:45	5:49	5:51	5:53	5:58	6:05	6:10	6:15	6:20	6:25	6:27	6:30	6:35	6:40

Monday - Friday Evening

Multi-Modal	Athens & Barber	Barber & Newton Bridge	Newton Bridge & Kathwood	Old Jefferson Road	Jefferson River Road & Vincent	Vincent Drive @ Hope Haven	Chase & Rowe	Multi-Modal
6:45 pm	6:50	6:52	6:55	6:58	7:02	7:05	7:08	7:12
7:45	7:50	7:52	7:55	7:58	8:02	8:05	8:08	8:12
8:45	8:50	8:52	8:55	8:58	9:02	9:05	9:08	9:12

IMPORTANT NOTE:

The Bus stops **many more** places along the route than are shown in the schedule. The times shown here are for these specific locations but are **not** the only stops along the route.

The Bus does not continue to the Bridgewater Community in the evening.

Call ATS at **706-613-3430** for more specific schedule and route information.